










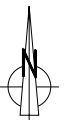




INFRASTRUCTURE LAYOUT

KEY:

-  PLANNING APPLICATION BOUNDARY
(TAKEN FROM RES DRAWING 02959D2405)
-  WIND TURBINE LOCATION
-  NEW SITE TRACKS
-  WATERCOURSE
-  CRANE HARDSTANDING AREA & TRANSFORMER
-  TEMPORARY CONSTRUCTION COMPOUND / ENERGY STORAGE AREA
-  CONTROL BUILDING & SUBSTATION COMPOUND WITH HARDSTANDING AREA
-  WIND FARM COMMUNICATIONS MAST
-  DNO COMMUNICATIONS MAST
-  POTENTIAL BORROW PIT
-  SITE ENTRANCE LOCATION



DRAWING NUMBER

02959D1001-03

ENVIRONMENTAL STATEMENT 2018

THIS DRAWING IS THE PROPERTY OF RENEWABLE ENERGY
SYSTEMS LTD. AND NO REPRODUCTION MAY BE MADE IN WHOLE
OR IN PART WITHOUT PERMISSION

