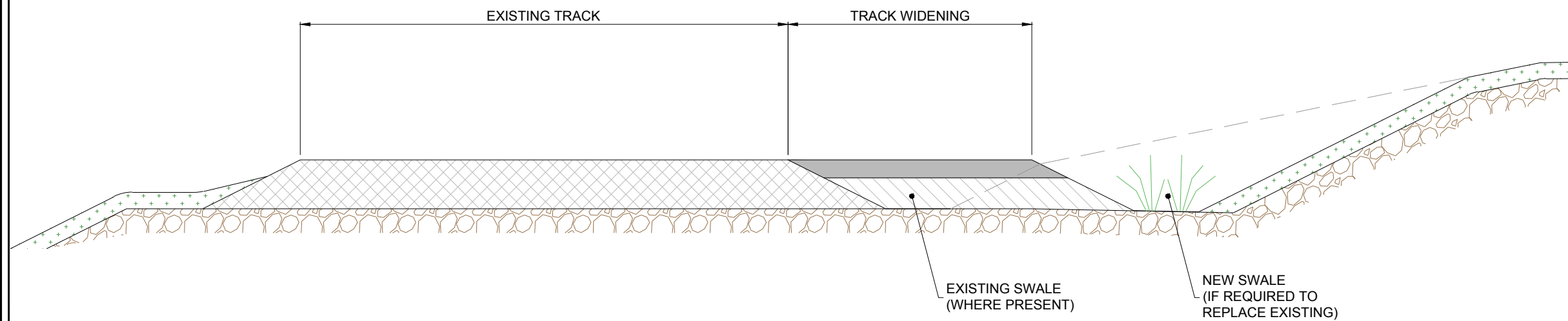




**UPPER OGMORE
WIND FARM**







FIGURE 9.4

**TYPICAL FORESTRY
TRACK WIDENING DETAIL**



TYPICAL TRACK WIDENING SECTION

KEY:

-  RUNNING SURFACE
-  BASE / CAPPING LAYER
-  SUBGRADE
-  TOPSOIL
-  EXISTING TRACK
-  EXISTING GROUND LEVEL

NOTES:

1. DO NOT SCALE FROM THIS DRAWING.
2. TRACK WIDTH TO INCREASE ON BENDS AND PASSING PLACES.
3. ALL CUT / EMBANKMENT SLOPES TO BE PROVIDED AT A STABLE ANGLE BASED ON THE PROPERTIES OF THE MATERIAL ENCOUNTERED ON SITE.
4. TRACK CONSTRUCTION TYPE AND SWALE LAYOUT TO BE DETERMINED DURING DETAILED DESIGN.
5. RUNNING SURFACE AND BASE/CAPPING LAYER TO BE FORMED FROM SUITABLE MATERIALS COMPACTED IN LAYERS.
6. GEOSYNTHETIC REINFORCEMENT OR SOIL STABILISATION MAY BE USED TO REDUCE THE DEPTH OF TRACK CONSTRUCTION. REQUIREMENT TO BE DETERMINED DURING DETAILED DESIGN.

LAYOUT DWG N/A T-LAYOUT NO. N/A

DRAWING NUMBER
02959D2304-01

SCALE - NOT TO SCALE

**ENVIRONMENTAL STATEMENT
2018**

THIS DRAWING IS THE PROPERTY OF RENEWABLE ENERGY SYSTEMS LTD. AND NO REPRODUCTION MAY BE MADE IN WHOLE OR IN PART WITHOUT PERMISSION