

280000E 285000E 290000E 295000E 300000E 305000E

205000N

200000N

195000N

190000N




185000N

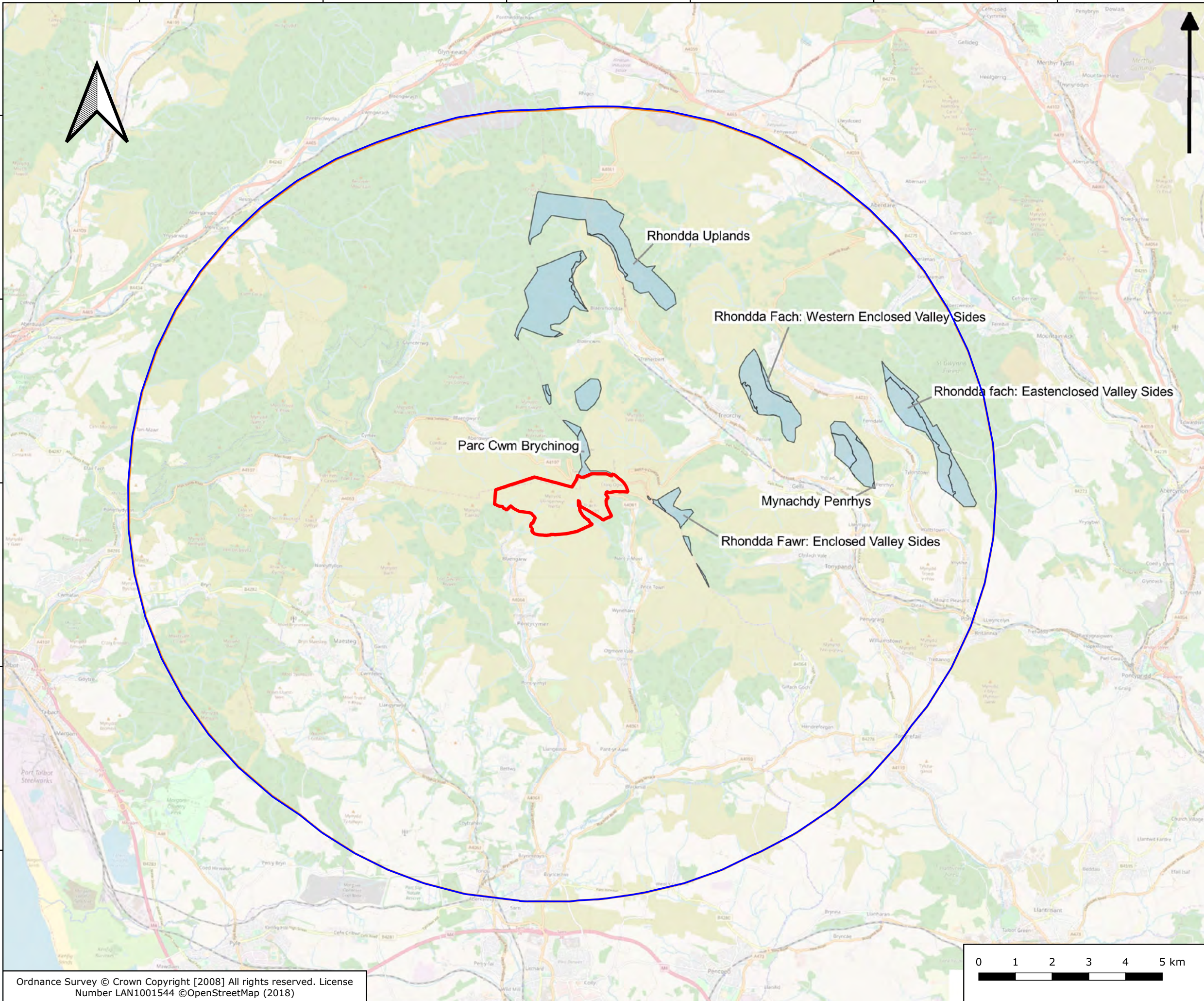


UPPER OGMORE WIND FARM

Figure 7.10a

Portions of Historic Landscape Character Areas filtered and clipped to bare earth Zone of Theoretical Visibility in the Rhondda Registered Landscape of Special Historic Interest

-  Application Site
-  10km Study Area
- Registered Historic Landscapes**
-  Rhondda HLC Areas



Ordnance Survey © Crown Copyright [2008] All rights reserved. License Number LAN1001544 ©OpenStreetMap (2018)

0 1 2 3 4 5 km

LAYOUT_DWG: LAYOUT_NUMBER: **a**

DRAWING_NUMBER: **7.10**

original scale at A3: 1:100,000

THIS DRAWING IS THE PROPERTY OF RENEWABLE ENERGY SYSTEMS LTD, AND NO REPRODUCTION MAY BE MADE IN WHOLE OR IN PART WITHOUT PERMISSION