









UPPER OGMORE
WIND FARM

FIGURE 3.9

SITE ENTRANCE

© CROWN COPYRIGHT, ALL RIGHTS RESERVED
2018 LICENCE NUMBER 0100031673.

KEY:

-  EXISTING ROAD
-  PROPOSED SITE TRACK
-  PROPOSED ASPHALT OR CONCRETE APRON
-  VISIBILITY SPLAY - CLEAR OF ANY VEGETATION RESTRICTING VISIBILITY
-  PROPOSED STOCK PROOF FENCE
-  PROPOSED GATE

NOTES:

1. DO NOT SCALE FROM DRAWING.
2. DETAILS AND DIMENSIONS ARE INDICATIVE ONLY AND SUBJECT TO CHANGES AT DETAILED DESIGN STAGE.
3. APPROPRIATE SUDS DESIGN MEASURES WILL BE EMPLOYED AT DETAIL DESIGN STAGE.
4. ANY SURFACE WATER RUNOFF WILL BE TARGETED USING APPROPRIATE SUDS MEASURES TO BE DESIGNED AT A LATER DATE.
5. ALL VISIBILITY SPLAYS ARE SHOWN WITHIN LANDS UNDER APPLICANTS CONTROL.



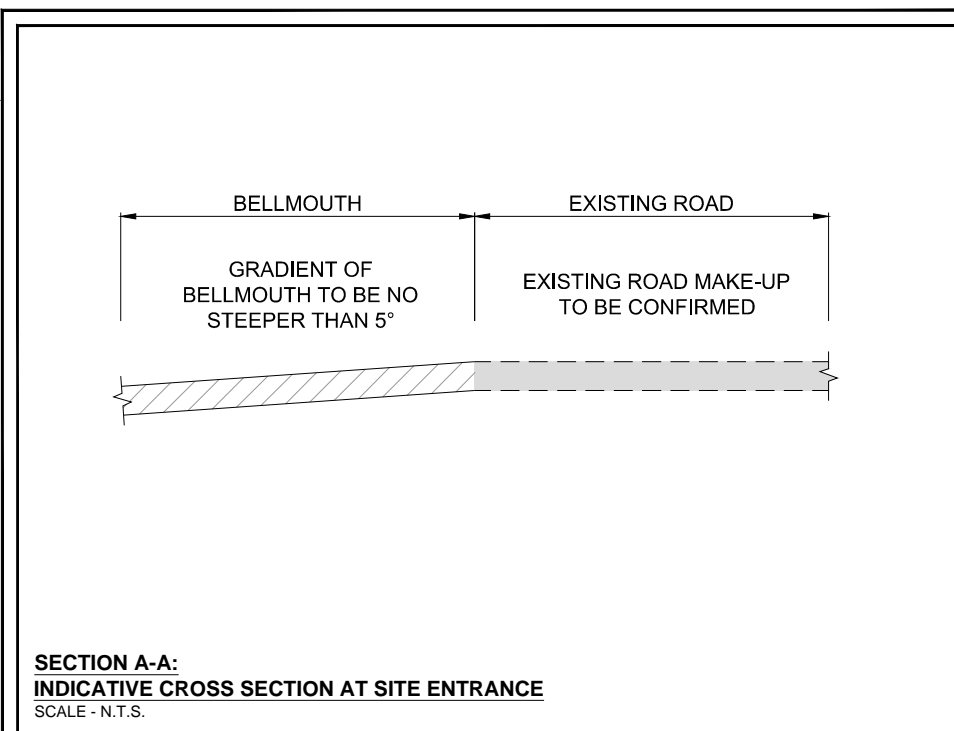
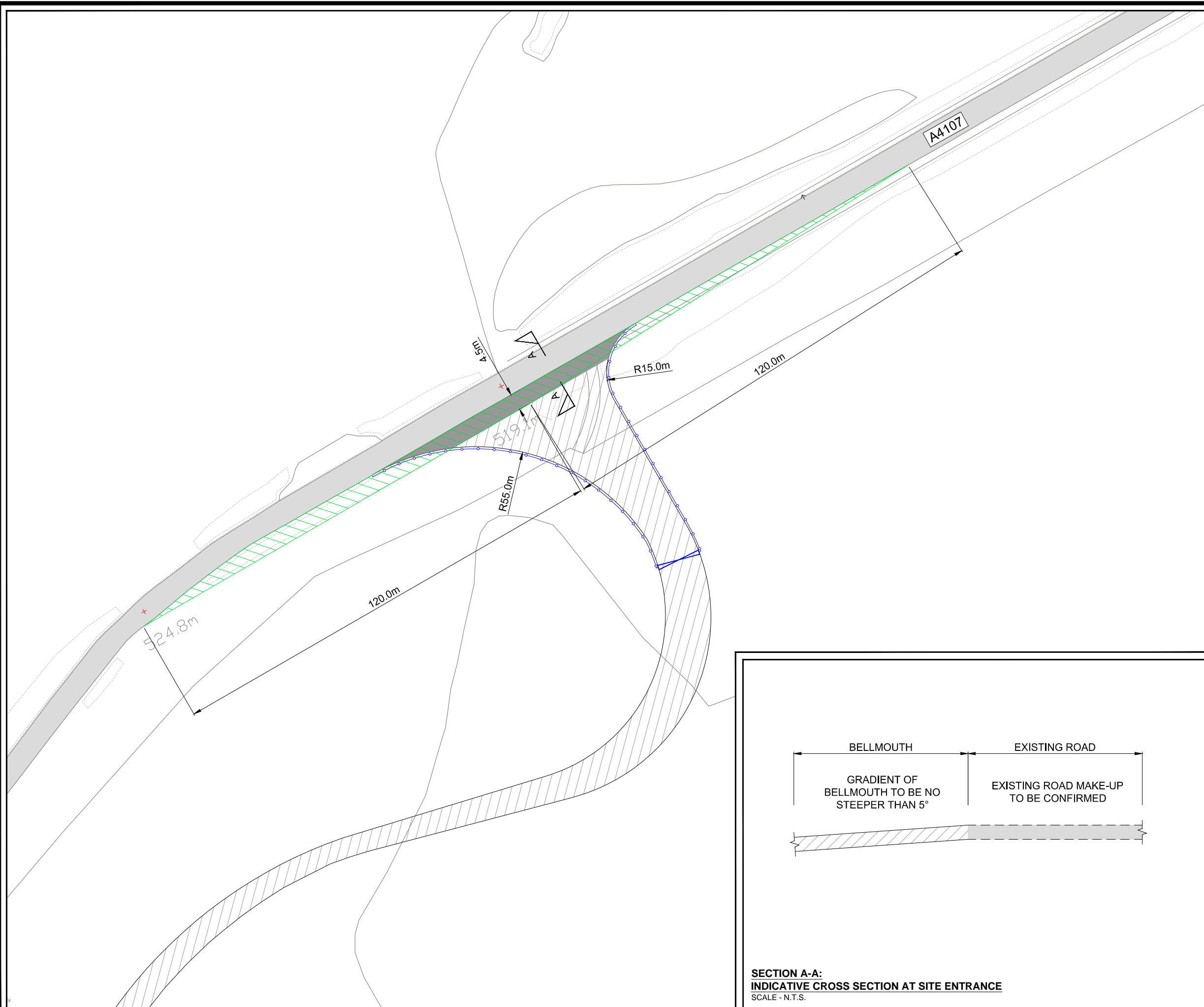
LAYOUT DWG N/A T-LAYOUT NO. N/A

DRAWING NUMBER
02959D2407-01

SCALE - 1:1,000 @ A3

ENVIRONMENTAL STATEMENT
2018

THIS DRAWING IS THE PROPERTY OF RENEWABLE ENERGY SYSTEMS LTD. AND NO REPRODUCTION MAY BE MADE IN WHOLE OR IN PART WITHOUT PERMISSION



SECTION A-A:
INDICATIVE CROSS SECTION AT SITE ENTRANCE
SCALE - N.T.S.